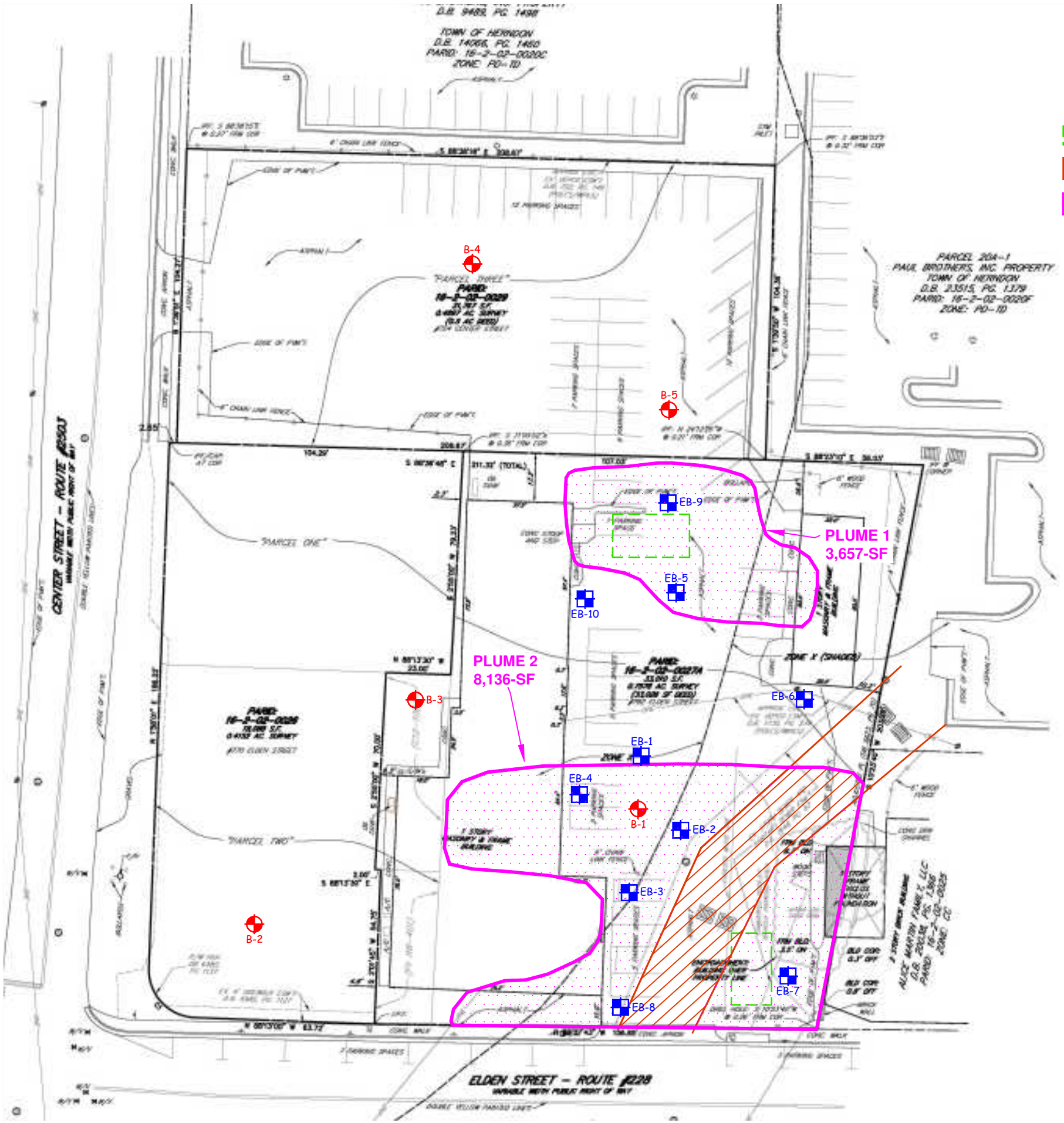
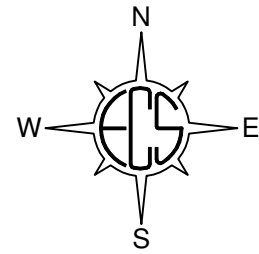
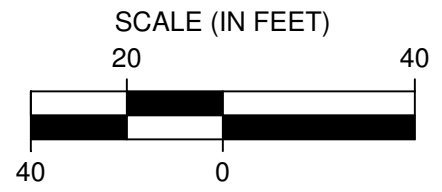


S01-ARES>Data\Environmental\RPT\24000\24770-C Additional Boring\drafting\24770C_Figure 2 Soil Plumes_REV082615.dwg



- LEGEND**
- BORINGS COMPLETED 06/25/15
 - BORINGS COMPLETED 08/03/15
 - APPROXIMATE LOCATION OF FORMER UST FIELD
 - APPROXIMATE LOCATION OF UNDERGROUND CULVERT
 - APPROXIMATE LOCATION OF CONTAMINATION



**ELDEN STREET PARCELS
770 ELDEN STREET
HERNDON, VIRGINIA**



**ESTIMATED PETROLEUM
PLUME (REV 8/26/15)
FIGURE 2**

ECS REVISIONS	
ENGINEER KC04	DRAFTING JAA
SCALE 1" - 40'	
PROJECT NO. 01:24770-C	
SHEET 1 OF 1	
DATE 08/18/15	